



**ALASKA DIVISION OF HOMELAND
SECURITY & EMERGENCY
MANAGEMENT**



**Daily Situation Report
26-142 • May 22, 2026**

Toll-Free 1.800.478.2337

Anchorage Area 907.428.7000

SEOC 907.428.7100

<p><u>SEOC Preparedness Level</u></p> <p>Level 2 – Heightened Awareness</p>	<p>http://ready.alaska.gov</p>	<p><u>Alaska Military Installation Force Protection Level:</u></p> <p>FPCON Bravo</p>
<p><u>NTAS Bulletin</u> There are no current advisories</p> <p>https://www.dhs.gov/national-terrorism-advisory-system</p>	<p><u>Maritime Security (MARSEC)</u></p> <p>Level:1</p> <p>Minimum Appropriate Security Measures</p>	<p>River Watch</p> <p>https://www.weather.gov/aprfc/</p> <p>Wildland Fires</p> <p>https://fire.ak.blm.gov/</p>

(Significant changes from previous situation reports are red.)

Significant Issues:

Both Individual and Public Assistance were authorized by the Governor verbally declared disaster for the Yukon Flats and Yukon-Koyukuk REAAs for river ice flooding in the communities of Chalkyitsik and Hughes. See attachments*

The remaining River Watch team (Lower Yukon Division) and the SEOC are available 24/7.

2026 Riverwatch Operations

Lower Yukon Division:

River Watch team overflight efforts are focused on monitoring Anvik, Holy Cross, Russian Mission, and Grayling, with particular attention to the ice jam approximately 10 miles upstream from Russian Mission. AST, DEC, the flight crew stationed at the Bethel Armory, and other partners have been continually updated on current Lower Yukon conditions.

Updated information on Alaska’s rivers and spring breakup can be found at:
<https://www.weather.gov/aprfc/>

SEOC:

City of Adak submitted a local disaster declaration to the SEOC regarding an ongoing power outage issue. The City has been attempting to work with the local electric company to complete repairs and address system upgrades.

SEOC contacted both City leadership and the electric company for additional information. The electricity company advised that replacement parts are en route from the East Coast. The parts are expected to arrive on Sunday via Northern Air Cargo and should allow the system to be repaired and brought back online.

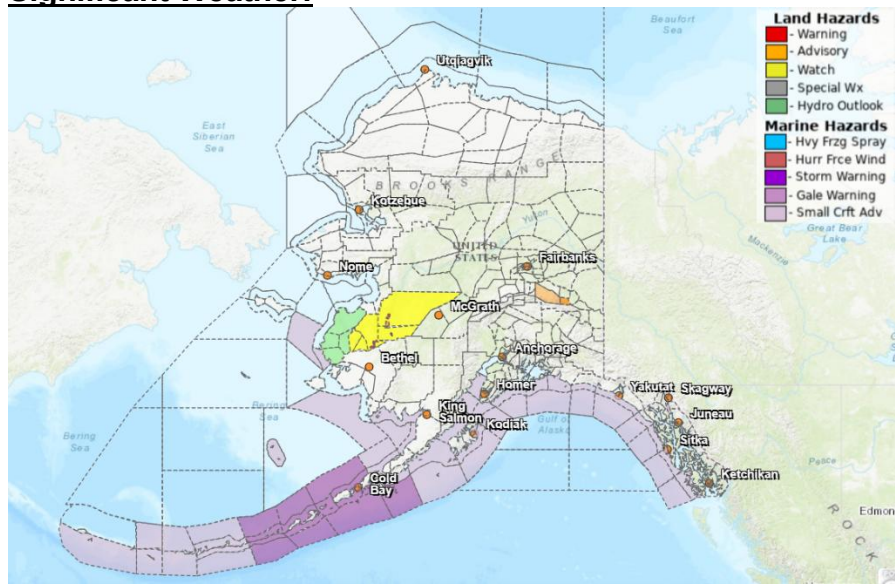
Earthquakes:

United States Geological Service (USGS) Earthquake Information: [Earthquake Hazards Program | U.S. Geological Survey](#) - National Tsunami Warning Center: <https://tsunami.gov/>

Alaska Volcanoes:

Great Sitkin: Alert Level: Watch and Aviation Color Code: Orange
Shishaldin: Alert Level: Advisory and Aviation Color Code: Yellow
Kupreanof: Alert Level: Advisory and Aviation Color Code: Yellow
For Alaska Volcano updates, go to: <https://www.avo.alaska.edu/>

Significant Weather:



WARNINGS:

Flood Warning for an ice jam on the Lower Yukon River remains in effect until midnight Thursday night.
Flood Warning for high water in the Lower Yukon and Innoko Valleys remains in effect until midnight Thursday night.
Flood Warning for an ice jam in the Lower Yukon and Innoko Valleys remains in effect until midnight Thursday night.

WATCHES:

Flood Watch for an ice jam on the Lower Yukon River remains in effect through Thursday evening.
Flood Watch for snowmelt in the Lower Yukon and Innoko Valleys remains in effect through Thursday evening.

ADVISORIES:

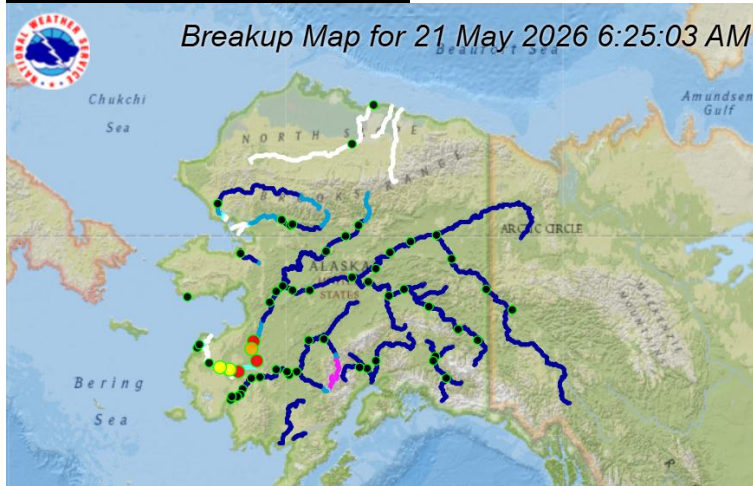
Flood Advisory for high water in the Lower Yukon and Innoko Valleys remains in effect until midnight Thursday night.
Wind Advisory for the Eastern Alaska Range north of Trims Camp remains in effect from 1 PM Thursday to 7 AM Friday.

ALERTS:

Hydrologic Outlook remains in effect through Thursday evening for potential flooding along the Yukon Delta Coast.

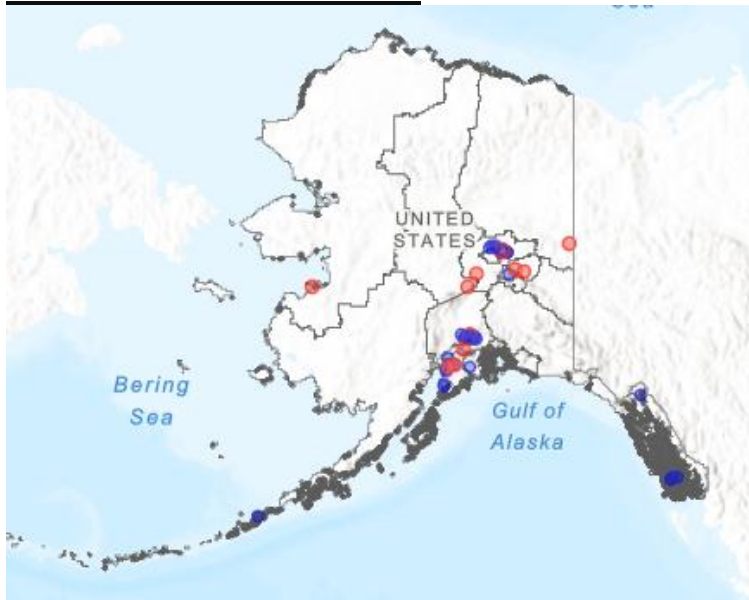
Alaska Warnings, Watches, and Advisories updated Wednesday, May 20, 2026, at 0845 AKDT. For more information, click on: <https://www.weather.gov/arh/>

RIVER WATCH BREAKUP:



For more information, go to <https://www.weather.gov/aprfc/>

2026 Wildland Fire Season:



The Alaska Interagency Coordination Center is at Preparedness Level: 2

Total Fires YTD: **64** Total Acres: **371.3**

There are currently **14** active fires with **1** new and **-** fires staffed.

Current Fire Information can be found at:

<https://www.arcgis.com/apps/dashboards/71b0377b3c3d4f719e11b8caa50fb529>

Current Fire Weather can be found at:

<https://fire.ak.blm.gov/predsvcs/weather.php>

Division of Homeland Security and Emergency Management Public Information:

State Individual Assistance registration is now available for the 2026 Spring Floods for Residents within the Yukon Flats Regional Education Attendance Area (REAA) and the Yukon-Koyuk REAA.

For current press releases, see: <https://ready.alaska.gov/PublicInformation/PressReleases>

Department of Health (DOH):

For current information, see: <https://health.alaska.gov/en/>

Travel Alerts and Conditions:

Glenn Highway MP 63 to 67. Visible Smoke. 5.18.26 - 5.22.26

For current driving conditions, dial 511 or visit: <https://511.alaska.gov/>

Barry Arm Landslide / Tsunami Risk:

For the latest information on the Barry Arm Landslide and Tsunami risk, click here:

<https://dggs.alaska.gov/hazards/barry-arm-landslide.html>

Alaska Cyber Security Information:

State Employees may sign up for cybersecurity notifications and alerts at:

<https://oit-int.alaska.gov/security/>

Air Quality Index (AQI) Advisories:

For the most up-to-date Air Quality Index Advisories:

<https://dec.alaska.gov/Applications/Air/airtoolsweb/Advisories>

Spills of Oil and Hazardous Substances:

The Alaska Division of Environmental Conservation (ADEC) Spill Prevention and Response page is located at: <https://dec.alaska.gov/spar/ppr/spill-information/response/>

The Next Situation Report will be on **May 22, 2026**. A significant change in situation or threat level will prompt an interim report. This report is posted on the internet at <https://ready.alaska.gov/sitrep>.

To register for email distribution, go to: <http://list.state.ak.us/mailman/listinfo/dhsem.situation.report>. Direct questions regarding this report to the SEOC at 907-428-7100 or seoc@alaska.gov